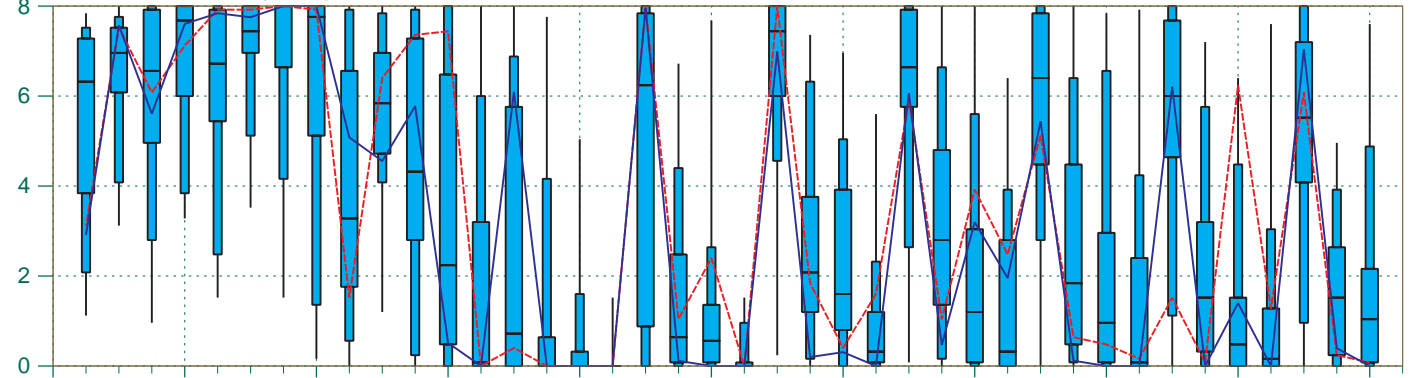


# EPS Meteogram

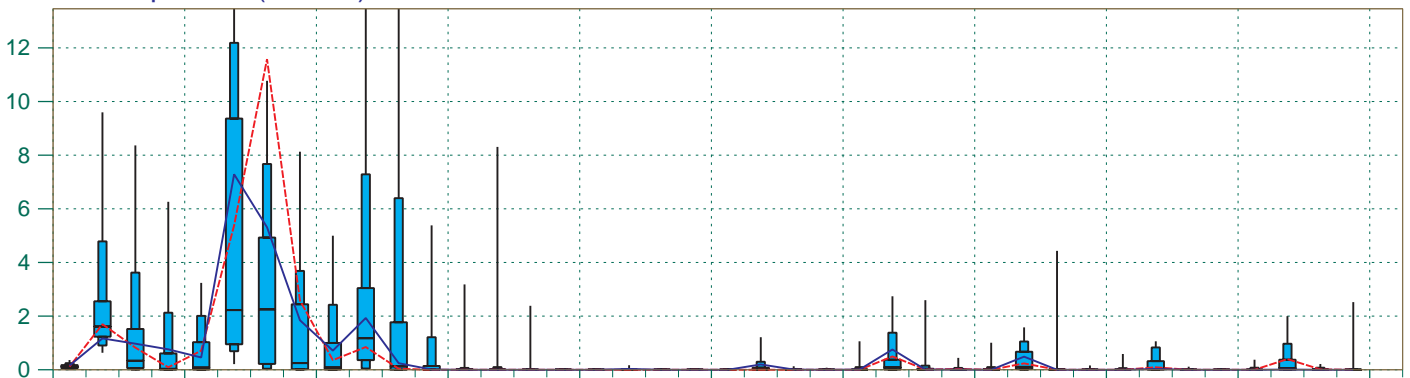
Addis Ababa 9.13°N 38.81°E (EPS land point) 2363 m

Deterministic Forecast and EPS Distribution Saturday 29 September 2012 00 UTC

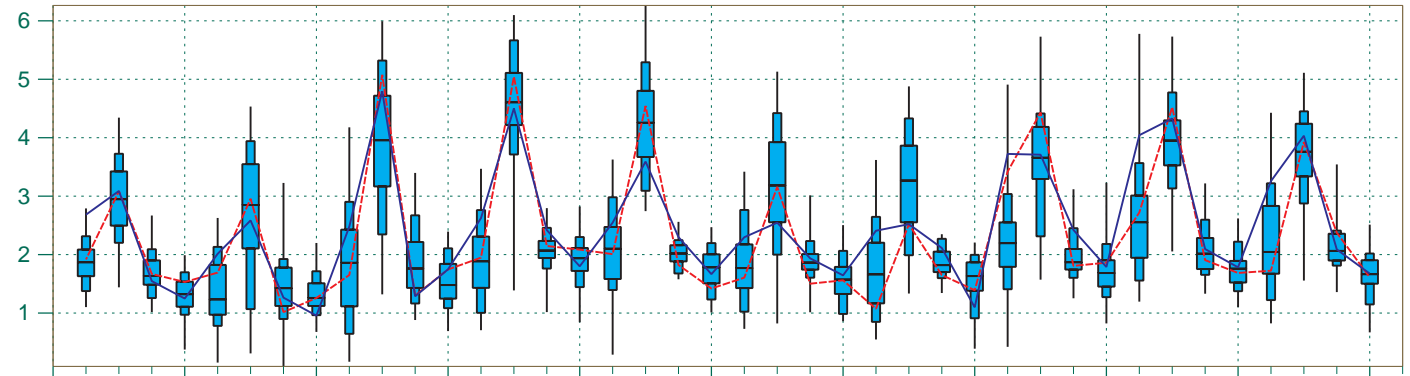
## Total Cloud Cover (okta)



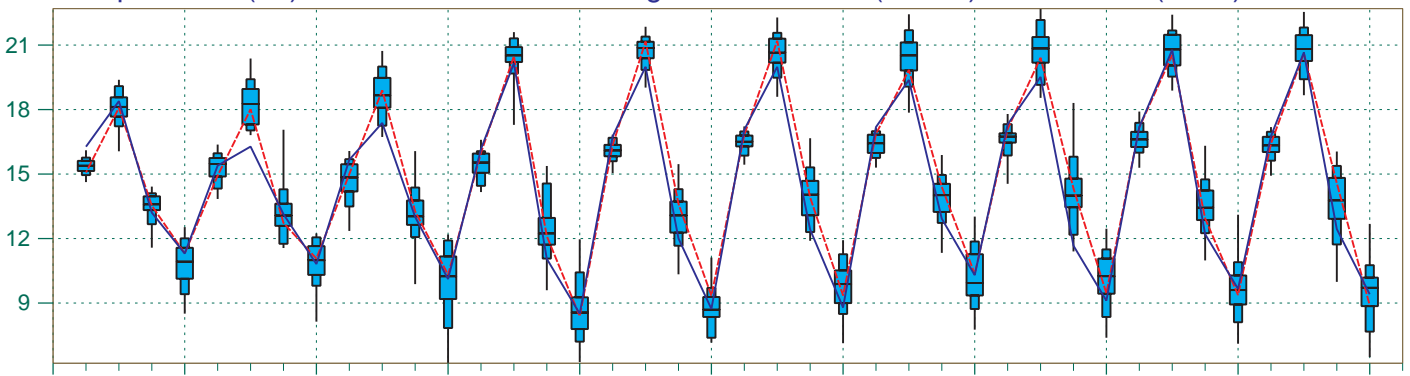
## Total Precipitation (mm/6h)<sup>4</sup>



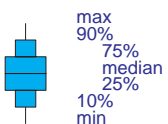
## 10m Wind Speed (m/s)



## 2m Temperature (°C) reduced to the station height from 2661 m (T1279) and 2575 m (T639)



Sat 29 Sun 30 Mon 1 Tue 2 Wed 3 Thu 4 Fri 5 Sat 6 Sun 7 Mon 8  
October 2012



EPS Control(31 km) High Resolution Deterministic(16 km)