

ecCodes

**Shahram Najm
Development Section
Forecast Department**

What is ecCodes?

ecCodes is a package developed by ECMWF which provides an application programming interface and a set of tools for decoding and encoding messages in the following formats:

- WMO FM-92 **GRIB** edition 1 and edition 2
- WMO FM-94 **BUFR** edition 3 and edition 4
- WMO GTS abbreviated header

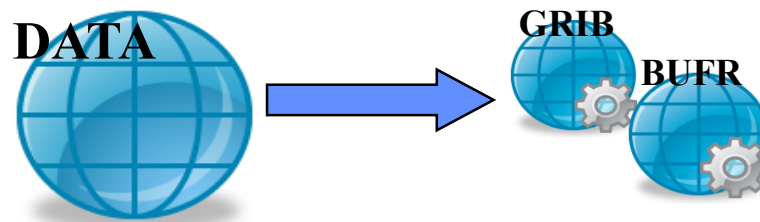
We will cover only GRIB and BUFR in this training course.

ecCodes: Formerly known as GRIB-API

- ecCodes is an **evolution** of GRIB-API (with additional support for BUFR)
- For GRIB encoding and decoding, ecCodes provides the same functionality as GRIB-API
- The current version of ecCodes is still beta but will shortly be production ready
- ecCodes will eventually **replace** GRIB-API and BUFRDC

GRIB and BUFR

GRIB and BUFR are both **binary** formats maintained by the **World Meteorological Organization (WMO)**



Acronyms:

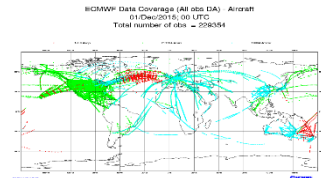
GRIB => Initially “**G**RIdded **B**inary” but later expanded to “**G**eneral **R**egularly-distributed **I**nformation in **B**inary form”

BUFR => “**B**inary **U**niversal **F**orm for the **R**epresentation of meteorological data”

GRIB and BUFR

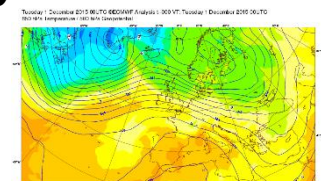
- **BUFR** (Binary Universal Form for the Representation of meteorological data) is

- a flexible binary format
- mainly used to encode **in situ and satellite observations**
- can also represent forecast data



- **GRIB** (General Regularly-distributed Information in Binary form) is

- designed to encode data produced by **numerical weather prediction** models
- can also represent observations, but on a regularly distributed coverage



GRIB and BUFR

- In the first part of this course we are going to concentrate on **GRIB** and on Thursday we cover **BUFR** in detail
- But many of the features will apply equally to BUFR. This is because we aimed to provide a single programming interface to access both data formats in a consistent manner

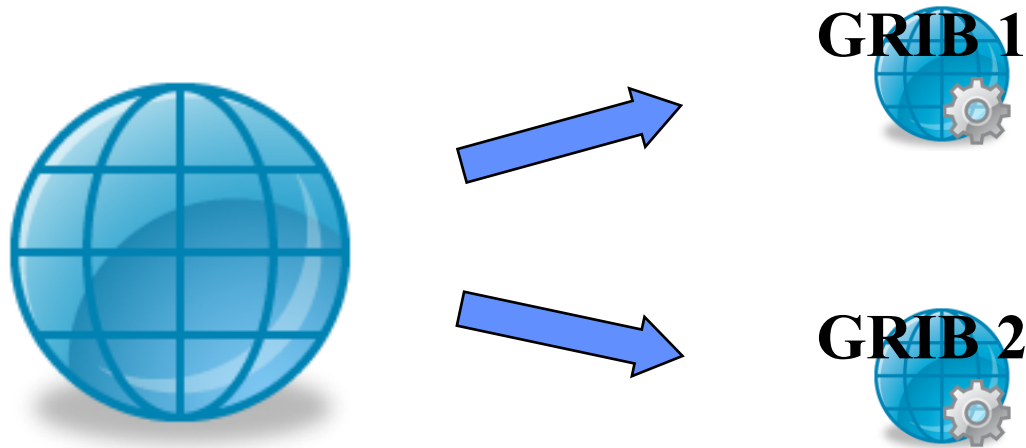
WMO Binary Codes

- Fully describes GRIB and BUFR coding standards
- It is the only authoritative source for the WMO binary codes GRIB and BUFR
- It is publicly accessible on the WMO web site:
<http://www.wmo.int/pages/prog/www/WMOCodes.html>
- A **revision of the full manual** is published **every three years**
- A **new version of the tables** which are part of the manual is released externally **twice a year**
- Latest version of the tables is accessible in several formats from the WMO web site:
http://www.wmo.int/pages/prog/www/WMOCodes/WMO306_v12/LatestVERSION/LatestVERSION.html



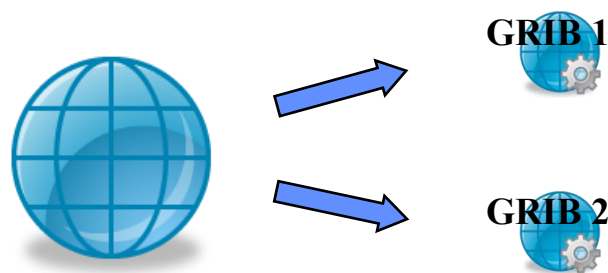
GRIB edition 1 vs. 2

- Two different versions of the GRIB coding standard are available at the moment (edition 1 and 2)
- The **coding principles** in both editions are similar, but their **implementation is very different**



GRIB edition 1 vs. 2

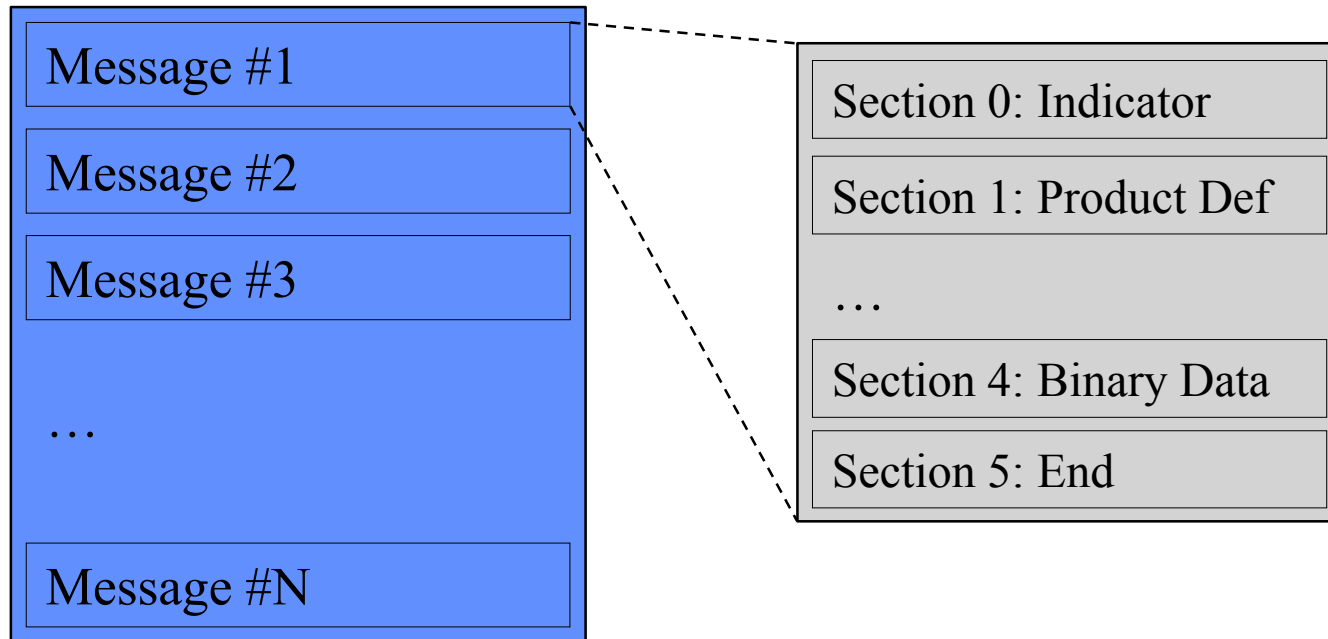
- Different structure. They both have sections (**with different meaning**)
- GRIB 2 is more flexible because of its template/table structure
- In GRIB 2 several variables are defined with more precision (e.g. angles are in micro-degrees)
- In GRIB 2 the description of the data (parameter, time, statistics,...) is more complex and is template/table based (**prone to become even more complex**)



GRIB Structure

- A **file** may contain one or more **GRIB messages**
- Each message contains several **sections**
- **Note:** A file can contain a mix of editions 1 and 2

File: eps.grib



GRIB 1 vs. 2: Different Sections

GRIB 1

SECTION 0 Indicator

SECTION 1 Product definition

SECTION 2 Grid Description

SECTION 3 Bitmap

SECTION 4 Binary Data

SECTION 5 End (7777)

GRIB 2

SECTION 0 Indicator

SECTION 1 Identification

SECTION 2 Local Use

SECTION 3 Grid Definition

SECTION 4 Product Definition

SECTION 5 Data Representation

SECTION 6 Bitmap

SECTION 7 Binary Data

SECTION 8 End (7777)

GRIB 1 vs. 2: Legacy

- Please note that GRIB edition 1 is a legacy WMO Code which is not accepted for GTS exchange anymore
- New versions of the tables/templates are only issued for GRIB edition 2

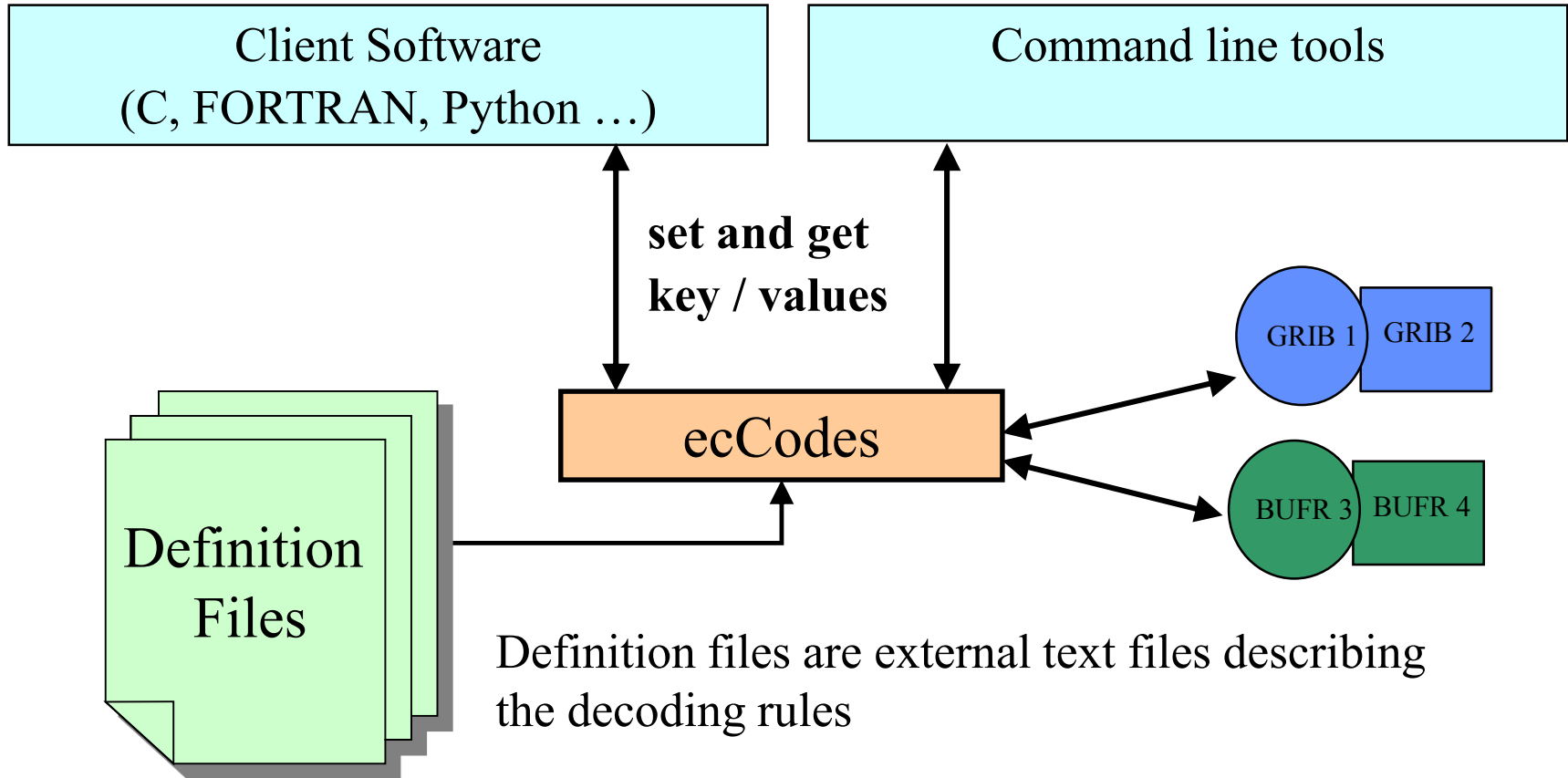
ecCodes: requirements

- ecCodes main requirement is to **decode/encode both editions with the SAME function calls**
- ecCodes has to be **flexible** enough to be easily updated with new template and tables
- ecCodes should **hide the binary layer** of the message, providing the user a higher level of access
- ecCodes must provide a way to **convert data between the different editions**
- ecCodes provides interfaces for Fortran, C and Python

ecCodes vs. Older software

- Previous Fortran-based packages provided array-based access to the message.
 - ksec2(2) => Number of points along a parallel
 - ksec2(3) => Number of points along a meridian
 - ...
- ecCodes provides a **key/value** based approach
 - NumberOfPointsAlongAParallel => Number of points along a parallel
 - NumberOfPointsAlongAMeridan => Number of points along a meridian
 - ...

ecCodes: Design



Definition files are external text files describing the decoding rules

New decoding rules can be added without rebuilding ecCodes

GRIB 1 vs. 2

COMPUTED  latitudeOfFirstGridPointInDegrees=40

GRIB1
CODED  latitudeOfFirstGridPoint=40000

GRIB2
CODED  latitudeOfFirstGridPoint=40000000

GRIB 1 vs. 2

COMPUTED



`gridType=reduced_gg`

gg =
Gaussian
Grid

CODED

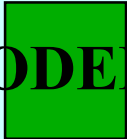
GRIB1



`dataRepresentationType=4`
`numberOfPointsAlongAParallel=MISSING`
`ijDirectionIncrementGiven=0`
`pl = {...}`

CODED

GRIB2



`gridDefinitionTemplateNumber=40`
`numberOfPointsAlongAParallel=MISSING`
`iDirectionIncrementGiven=0`
`iDirectionIncrement=MISSING`
`pl = {...}`

ecCodes: available interfaces

- **C native interface** exposes all the functionalities (the engine itself is written in C)
- **Fortran 90** provides an easy access to the main functionalities of the library from Fortran 90
- **Python** provides access to the C functions from Python
- **Tools** provide a command line interface to the API
- All the interfaces provide a way to **set/get** the same **key/values** pairs from the messages

ecCodes: available interfaces (C)

```
h = codes_handle_new_from_file(context,in,PRODUCT_GRIB, &err);
codes_get_double(h, "latitudeOfFirstGridPointInDegrees", &lat1);
codes_set_long(h, "centre", centre);
codes_set_string(h, "date", date, &len);
codes_handle_delete(h);
```

```
h = codes_handle_new_from_file(context,in,PRODUCT_BUFR, &err);
codes_get_long(h, "stationNumber", &stationNum);
codes_get_double(h, "airTemperatureAt2M", &airTemp);
codes_set_long(h, "bufrHeaderCentre", 222);
codes_handle_delete(h);
```

Note: The functions with the “grib_” prefix are also supported

ecCodes: available interfaces (Fortran 90)

call codes_new_from_file(ifile, igrib, CODES_PRODUCT_GRIB, iret)

call codes_get(igrib, 'latitudeOfFirstGridPointInDegrees', lat1)

call codes_set(igrib, 'centre', centre)

call codes_set(igrib, 'date', '20070212')

call codes_release(igrib)

call codes_new_from_file(ifile, ibufr, CODES_PRODUCT_BUFR, iret)

call codes_get(ibufr, 'stationNumber', stationNumber)

call codes_get(ibufr, 'airTemperatureAt2M', airTemp)

call codes_set(ibufr, 'bufrHeaderCentre', 222)

call codes_release(ibufr)

Note: The functions with the “grib_” prefix are also supported

ecCodes: available interfaces (Python)

```
gid = codes_new_from_file(f, CODES_PRODUCT_GRIB)
lat = codes_get(gid, 'latitudeOfFirstGridPointInDegrees')
codes_set(gid, 'centre', centre)
codes_set(gid, 'date', date)
codes_release(gid)
```

```
bid = codes_new_from_file(f, CODES_PRODUCT_BUFR)
stationNumber = codes_get(bid, 'stationNumber')
airTemp = codes_get(bid, 'airTemperatureAt2M')
codes_set(bid, 'bufrHeaderCentre', 222)
codes_release(bid)
```

Note: The functions with the “grib_” prefix are also supported

ecCodes: available interfaces (tools)

```
grib_get -p latitudeOfFirstGridPointInDegrees input.grib
```

```
grib_set -s centre=ecmf,date=20070212 input.grib out.grib
```

```
bufr_get -p bufrHeaderCentre,typicalMonth input.bufr
```

```
bufr_set -s typicalMonth=12 input.bufr out.bufr
```

Help and Support

- For issues, bugs and requests:
Software.Support@ecmwf.int
- Wiki:
<https://software.ecmwf.int/wiki/display/ECC/ecCodes+Home>
- Please use the Forums for general discussions:
<https://software.ecmwf.int/wiki/display/ECC/Forums>



Questions ?